














Map key





POINT FEATURES (NV Energy / BLM) -- visible & labeled on segment maps

-  Alternative substation
-  Amplifier site
-  Existing microwave site
-  Existing substation, no expansion
-  Material yard
-  New microwave site
-  Proposed substation
-  Substation expansion

LINEAR FEATURES (NV Energy / BLM)

-  Getaway link
-  Distribution line
-  Alternative routes considered
-  NV Energy's original proposed action
-  BLM's preferred alternative


Access Routes (NV Energy / BLM)

-  New road
-  Existing road requiring improvement
-  Existing road
-  Guide to segment (detail) maps





RESOURCES

-  Mine gold/silver (NBMG)



Mining District (NBMG) within 10 miles of a mapped access route (NV Energy / BLM) -- view on segment maps

-  Metallic
-  Nonmetallic








Mining claims/section - BLM data as of 9/8/2023 (NDOM / BLM)

-  1 - 7
-  7 - 27
-  27 - 55
-  55 - 408

Land status (BLM)

-  Private property
-  Water

CULTURAL FEATURES

-  County
-  City
-  Town
-  Township
-  Section (township-corner sections labeled on the segment maps)
-  Interstate highway
-  Road

FOR GREENLINK WEST PROJECT MAPS

Detached Map Key to Accompany 36x24" Segment Maps
for
NV Energy's Proposed Greenlink WEST Powerline Project
with Mining Claim Densities and Private Property

Maps Prepared October 2023
for
Nevada Mineral Exploration Coalition

These maps are for information only. Verify the pertinent specifics before acting.