










Map Key


POINT FEATURES (BLM/NV Energy) --
visible & labeled on segment maps

-  Alternative Substation
-  Amplifier Site
-  Existing Substation
-  Material Yard
-  Substation Expansion Area

LINEAR FEATURES (BLM/NV Energy)

-  Distribution Line
-  Getaway Link
-  Access Route
-  Proposed Route





RESOURCES

-  Mine, gold/silver (NBMG)

Mining District (NBMG) within 10 miles of a
mapped access route (NV Energy / BLM) --
view on segment maps

-  Metallic
-  Nonmetallic


Mining Claims per Section (NDOM/BLM)

-  1 - 7
-  7 - 27
-  27 - 55
-  55 - 408

Land Status (BLM)

-  Private Property
-  Water

CULTURAL FEATURES

-  County
-  City
-  Town
-  Township
-  Section
-  Interstate Highway
-  Road

FOR GREENLINK NORTH PROJECT MAPS

Detached Map Key to Accompany 36x24" Segment Maps
for
NV Energy's Proposed Greenlink NORTH Powerline Project
with Mining Claim Densities and Private Property

Maps Prepared October 2023
for
Nevada Mineral Exploration Coalition