













Map Key

Greenlink Data Sources: BLM & NV Energy




-  Greenlink NORTH proposed ROUTE (& distribution routes)
-  Greenlink NORTH proposed ACCESS (& getaway) routes
-  Greenlink WEST proposed ROUTE (& distribution routes)
-  Greenlink WEST proposed ACCESS routes
-  Greenlink facility footprint (shows shape and size).
Material yards may not have matching facility dots.
Not all footprints are readily discernible at scale of these maps.
-  Greenlink facility (proposed or existing) including substation, amplifier site, microwave site, etc.
-  Greenlink NORTH detail map outline (Richard Knox)
-  Greenlink WEST detail map outline (ditto)






Mining claims per section (shapefiles) and the 1/25/2022 original data download from LR2000 are both courtesy of Lucia Patterson, Nevada Division of Minerals

-  1 - 6
-  6 - 24
-  24 - 53
-  53 - 575

Surface Management Agency "owner"
Source: BLM

-  BIA: Bureau of Indian Affairs
-  BLM: Bureau of Land Management
-  BR: Bureau of Reclamation
-  CNTY: County
-  DOD: Department of Defense
-  DOE: Department of Energy
-  FS: Forest Service
-  FWS: Fish & Wildlife Service
-  NPS: National Park Service
-  NVST: Nevada State Lands
-  PK: Regional Park
-  PVT: Private
-  WTR: Water

-  Carson City
-  Other city
-  Smaller city or town

-  County
-  Township
-  Interstate hwy
-  Road (US 50 and US 95 are labeled)
-  200m contour

**Detached Map Key to Accompany 11"x17" Detail Maps
for
NV Energy's Greenlink Powerline Proposals: North and West
with Mining Claim Counts per Section**

Maps Prepared 2/28/2022 by Richard Knox for
Nevada Mineral Exploration Coalition

These maps are for information only. Verify the pertinent specifics before acting.